








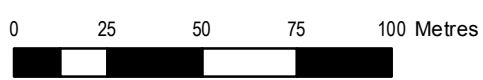
This map is reproduced from Ordnance Survey material with the permission of Her Majesty's Stationery Office. Crown Copyright. Unauthorised reproduction infringes Crown Copyright and may lead to civil proceedings. Newcastle-under-Lyme Borough Council - 100019654 - 2012

This Map remains the property of Newcastle-under-Lyme Borough Council and should only be used in connection with the purpose for which it was issued.


Audley Townscape Appraisal Map

Key

-  Conservation Area boundary
-  Focal building
-  Listed buildings
-  Positive buildings
-  Significant open space
-  Significant walls
-  Important views



1:2,000
at print size A3



NEWCASTLE-UNDER-LYME
BOROUGH COUNCIL